





Map Legend :

	Unformed Road
	Partially Formed (Gravel)
	Property Boundaries
	House Numbers



Date Produced :
June 9, 2006

Designed By :
Cessnock City Council

Scale :
1 : 5,000

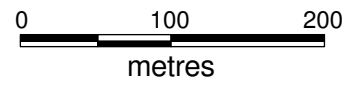
Reference :
Draft Residential Section 94
Contribution Plan Stanford Merthyr

Coordinate System :
Map Grid of Australia (MGA)
Datum 94
Zone 56.

Contact :
PO Box 152,
68-72 Vincent St,
CESSNOCK 2325.
Ph. +61 (02) 4993 4100
Fax +61 (02) 4993 4200

This map has been proudly produced by the GIS section of Cessnock City Council.

DISCLAIMER:
This map has been produced to assist individuals in determining land details within the City of Cessnock and the information contained therein is made to good faith but the Council does not warrant or represent that the information is correct or that the information is not liable to change by reason of negligence, lack of care or otherwise. No person shall be liable for any damage or loss whatsoever which has occurred or may occur in relation to their personal liability or not holding due to the use of this map in respect of any representation, statement or advice referred to herein.
Copyright © Cessnock City Council (2006)
Land & Property Information (2006)



Standford Merthyr - Draft Residential Section 94 Contribution Plan