





Map Legend :

	Unformed Road
	Partially Formed (Gravel)
	Property Boundaries
	House Numbers



Date Produced :
June 9, 2006

Designed By :
Cessnock City Council

Scale :
1 : 5,000

Reference :
Draft Residential Section 94
Contribution Plan Abernethy

Coordinate System :
Map Grid of Australia (MGA)
Datum 94
Zone 56.

Contact :
PO Box 152,
68-72 Vincent St,
CESSNOCK 2325.
Ph. +61 (02) 4993 4100
Fax +61 (02) 4993 4200

This map has been proudly produced by the GIS section of Cessnock City Council.

DISCLAIMER:
This map has been produced to assist individuals in determining land details within the City of Cessnock and the information contained therein is made in good faith but on the basis that Council or its staff are not liable (whether by reason of negligence, lack of care or otherwise) for any errors or any damage or loss (including which has occurred) or may occur in relation to that person holding or not holding (as the case may be) action in respect of any representation, statement or advice referred to herein.
Copyright © Cessnock City Council (2006).
Land & Property Information (2006)

Abernethy - Draft Residential Section 94 Contribution Plan