





Greta - Draft Residential Section 94 Contribution Plan

Map Legend :

	Unformed Road
	Partially Formed (Gravel)
	Property Boundaries
	House Numbers



Date Produced :
June 9, 2006

Designed By :
Cessnock City Council

Scale :
1 : 20,000

Reference :
Draft Residential Section 94
Contribution Plan Greta

Coordinate System :
Map Grid of Australia (MGA)
Datum 94
Zone 56.

Contact :
PO Box 152,
68-72 Vincent St,
CESSNOCK 2325.
Ph. +61 (02) 4993 4100
Fax +61 (02) 4993 4200

This map has been proudly
produced by the GIS section
of Cessnock City Council.

DISCLAIMER:
This map has been produced to assist individuals in determining land details within the City of Cessnock and the information contained herein is intended as a guide only and is not to be used for legal or financial purposes. The City of Cessnock does not warrant the accuracy of the information contained herein and shall not be held liable for any loss or damage, including consequential loss or damage, arising from the use of this map. The user of this map shall be responsible for any loss or damage, including consequential loss or damage, arising from the use of this map.

Copyright © Cessnock City Council (2006)
Land & Property Information (2006)